

City Council District 1

POPULATION (2021)

141,216

POPULATION WITH
A DISABILITY (2021)

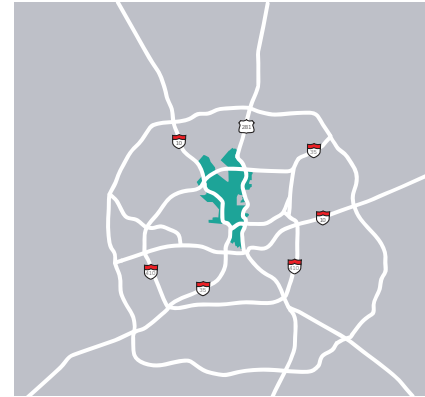
14.7%

HOUSEHOLDS WITH 1 OR
MORE UNDER AGE 18 (2021)

25.9%

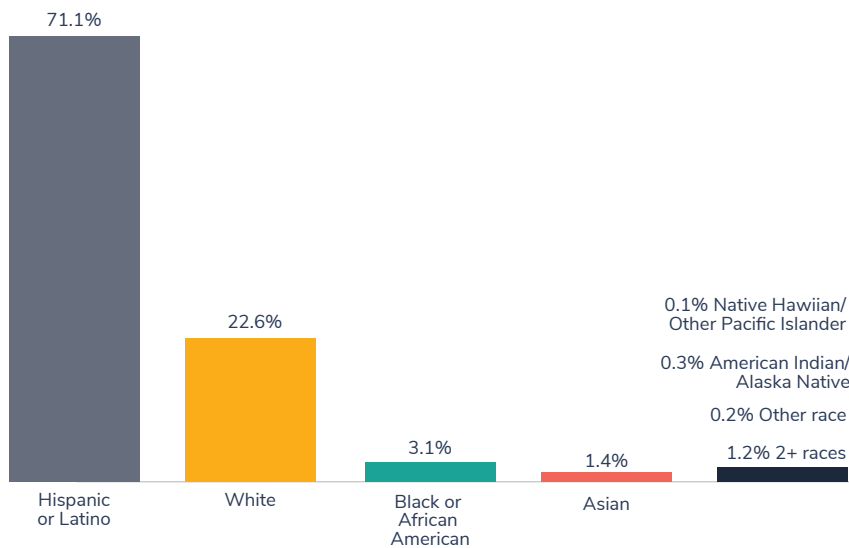
HOUSEHOLDS WITH 1 OR
MORE OVER AGE 65 (2021)

26.4%

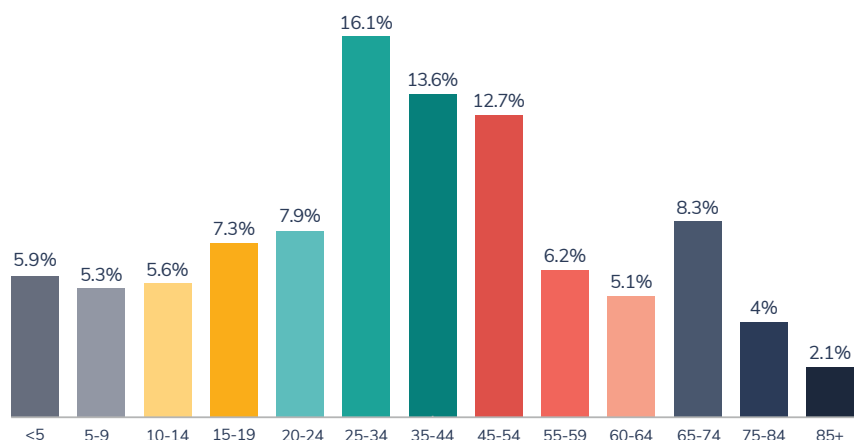


28.9 SQUARE MILES

BY RACE/ETHNICITY (2021)



BY AGE GROUP (2021)



Community Centers

Frank Garrett Multi-Service Center
Tobin Community Center

Senior Centers

Commander's House Adult & Senior Center
Granados Adult and Senior Center
Lions Field Adult and Senior Center
West End Park Senior Center

5 Libraries

Transit Centers

North Star Transit Center

Colleges & Universities

San Antonio College
Trinity University

Landmarks

The Alamo
Tech District
Hemisfair & Yanaguana Garden
Tower of the Americas
La Villita
Historic Market Square

56 City Parks

126 SA2020 Nonprofit Partners

serving district constituents

SA2020.org/partners

City Council District 1

PER CAPITA
INCOME (2021)

\$29,628

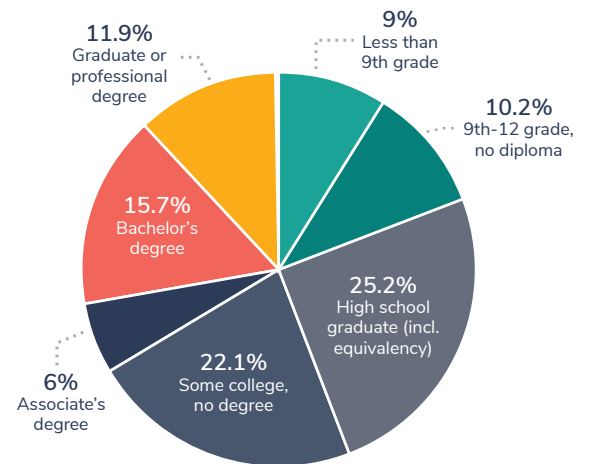
POPULATION LIVING
IN POVERTY (2021)

20.1%

POPULATION AGE <18
LIVING IN POVERTY
(2021)

30.7%

EDUCATIONAL ATTAINMENT (AGE 25+)
(2021)



EMPLOYED POPULATION
(AGE 19-64) WITHOUT
HEALTH INSURANCE (2021)

27.3%

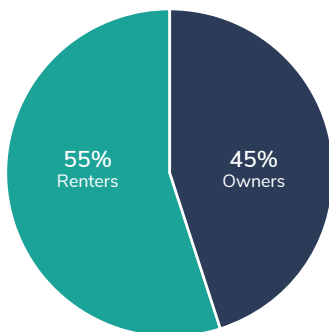
WORKERS (AGE 16+)
USING CARPOOL OR
PUBLIC TRANSIT (2021)

13.7%

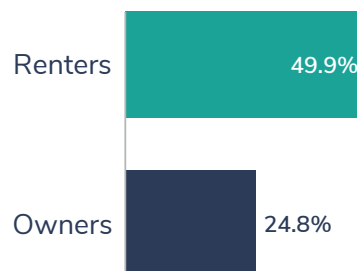
HOUSEHOLDS WITH
BROADBAND
CONNECTIONS (2021)

80.5%

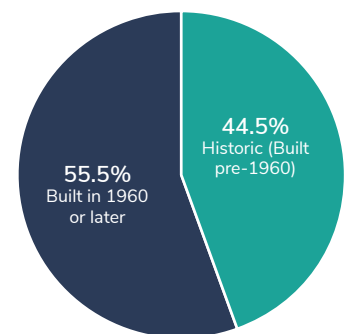
OCCUPIED UNITS
BY STATUS (2021)



HOUSING COST BURDENED
(2021)



AGE OF HOMES (2021)



MUNICIPAL ELECTION
TURNOUT (2021)

19.9%

MIDTERM ELECTION
TURNOUT (2022)

43.1%

REGISTERED VOTERS
(2022)

72,041