

# City Council District 3

POPULATION (2021)

**140,887**

POPULATION WITH  
A DISABILITY (2021)

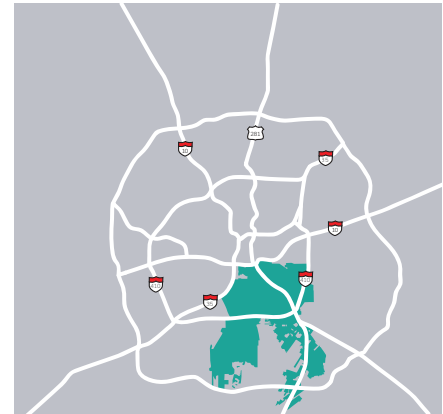
**19.5%**

HOUSEHOLDS WITH 1 OR  
MORE UNDER AGE 18 (2021)

**36.3%**

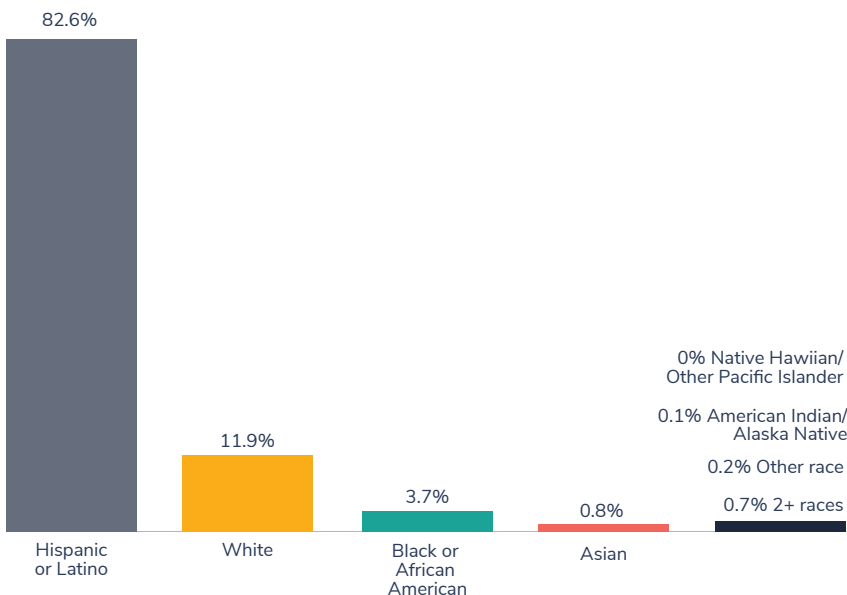
HOUSEHOLDS WITH 1 OR  
MORE OVER AGE 65 (2021)

**28.4%**

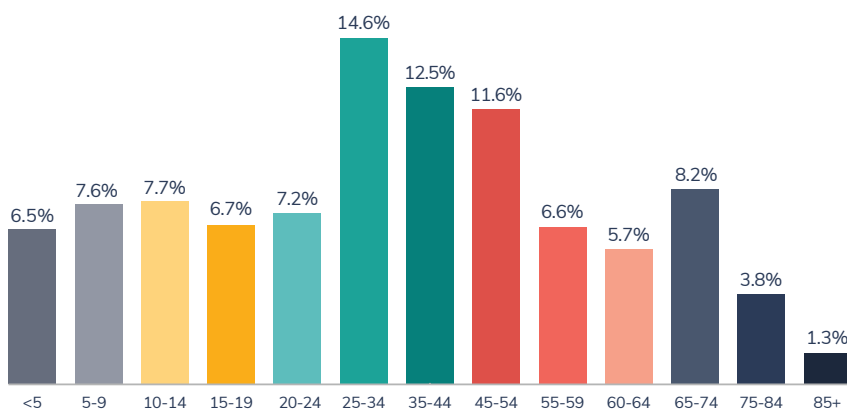


**77.3** SQUARE MILES

BY RACE/ETHNICITY (2021)



BY AGE GROUP (2021)



## Community Centers

Bode Community Center  
Father Roman Community Center  
Harlandale Community Center  
South Side Lions Community Center

## Senior Centers

South Side Lions Senior Center

## 3 Libraries

## Transit Centers

Brooks Transit Center  
Madla Transit Center

## Colleges & Universities

Texas A&M University- San Antonio  
UIW School of Osteopathic Medicine

## Landmarks

Home to the UNESCO World Heritage Missions: Mission Concepción, Mission San Jose, Mission Espada, Mission San Juan  
Brooks & The Greenline  
Mission Marquee Plaza  
Stinson Municipal Airport

## 44 City Parks

## 118 SA2020 Nonprofit Partners

serving district constituents

[SA2020.org/partners](https://SA2020.org/partners)

# City Council District 3

PER CAPITA  
INCOME (2021)

**\$20,856**

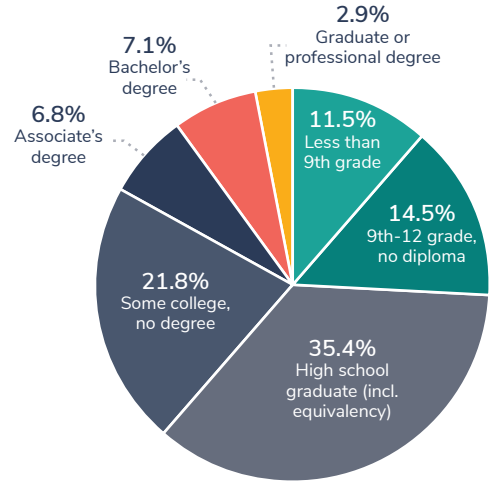
POPULATION LIVING  
IN POVERTY (2021)

**21.4%**

POPULATION AGE <18  
LIVING IN POVERTY  
(2021)

**29.6%**

EDUCATIONAL ATTAINMENT (AGE 25+)  
(2021)



EMPLOYED POPULATION  
(AGE 19-64) WITHOUT  
HEALTH INSURANCE (2021)

**26.8%**

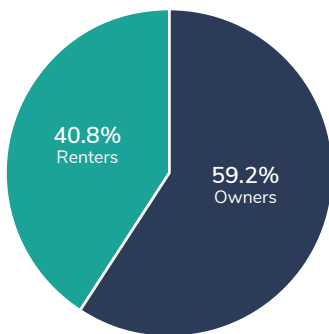
WORKERS (AGE 16+)  
USING CARPOOL OR  
PUBLIC TRANSIT (2021)

**19.4%**

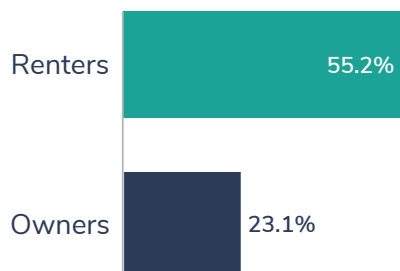
HOUSEHOLDS WITH  
BROADBAND  
CONNECTIONS (2021)

**74.9%**

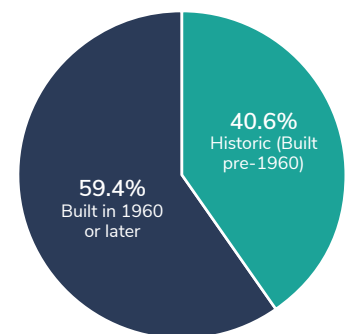
OCCUPIED UNITS  
BY STATUS (2021)



HOUSING COST BURDENED  
(2021)



AGE OF HOMES (2021)



MUNICIPAL ELECTION  
TURNOUT (2021)

**15.7%**

MIDTERM ELECTION  
TURNOUT (2022)

**33.4%**

REGISTERED VOTERS  
(2022)

**72,553**