

# City Council District 5

POPULATION (2021)

**141,149**

POPULATION WITH  
A DISABILITY (2021)

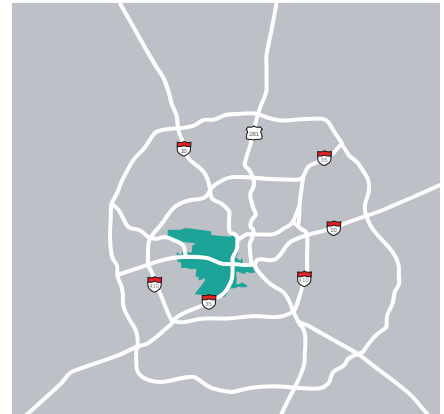
**20.2%**

HOUSEHOLDS WITH 1 OR  
MORE UNDER AGE 18 (2021)

**37.3%**

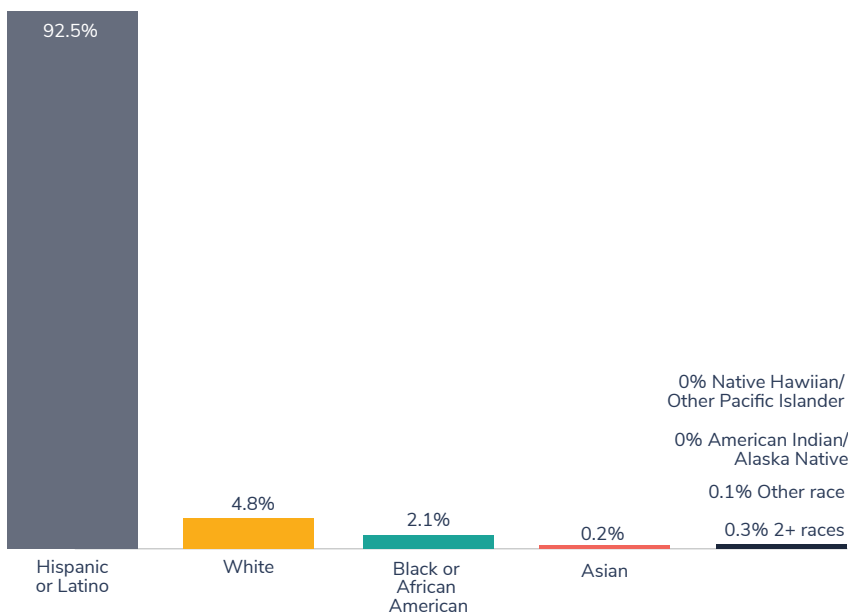
HOUSEHOLDS WITH 1 OR  
MORE OVER AGE 65 (2021)

**31.1%**

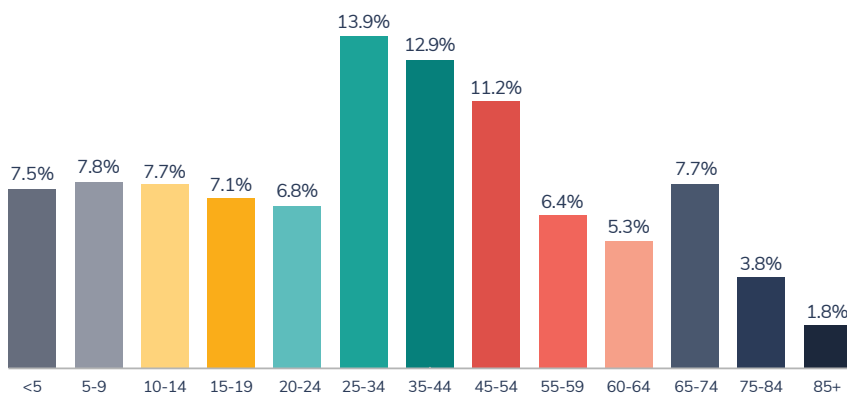


**23.9** SQUARE MILES

BY RACE/ETHNICITY (2021)



BY AGE GROUP (2021)



## Community Centers

Melendrez Community Center  
Palm Heights Community Center

## Senior Centers

District 5 Comprehensive Senior Center  
Normoyle Community Center & Comprehensive Senior Center

## 4 Libraries

## Transit Centers

Centro Plaza

## Colleges & Universities

The University of Texas at San Antonio (UTSA) - Downtown Campus  
Our Lady of the Lake University

## Landmarks

Blue Star Arts Complex  
Guadalupe Cultural Arts Center  
San Antonio Mural Tour

## 41 City Parks

**129** SA2020 Nonprofit Partners  
serving district constituents

[SA2020.org/partners](https://SA2020.org/partners)

# City Council District 5

PER CAPITA  
INCOME (2021)

**\$17,234**

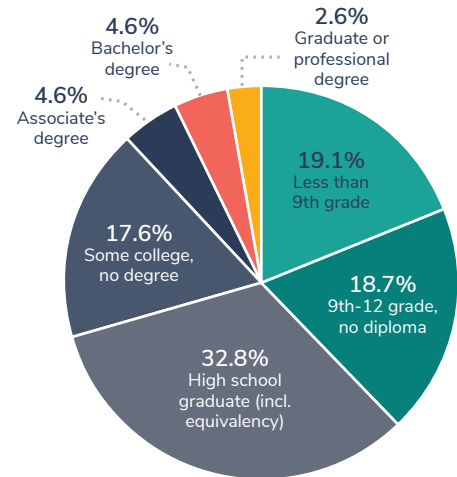
POPULATION LIVING  
IN POVERTY (2021)

**29.4%**

POPULATION AGE <18  
LIVING IN POVERTY  
(2021)

**46.7%**

EDUCATIONAL ATTAINMENT (AGE 25+)  
(2021)



EMPLOYED POPULATION  
(AGE 19-64) WITHOUT  
HEALTH INSURANCE (2021)

**36.4%**

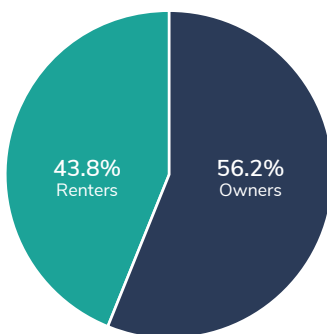
WORKERS (AGE 16+)  
USING CARPOOL OR  
PUBLIC TRANSIT (2021)

**20.4%**

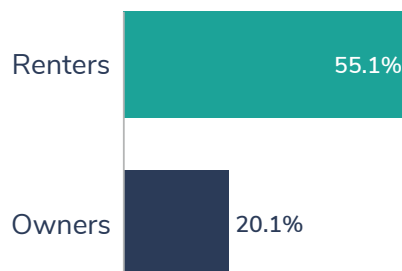
HOUSEHOLDS WITH  
BROADBAND  
CONNECTIONS (2021)

**72.9%**

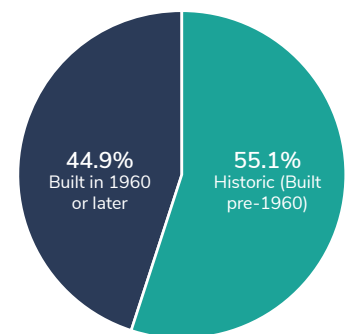
OCCUPIED UNITS  
BY STATUS (2021)



HOUSING COST BURDENED  
(2021)



AGE OF HOMES (2021)



MUNICIPAL ELECTION  
TURNOUT (2021)

**12%**

MIDTERM ELECTION  
TURNOUT (2022)

**27.7%**

REGISTERED VOTERS  
(2022)

**31,673**