

City Council District 2

POPULATION (2021)

143,204

POPULATION WITH
A DISABILITY (2021)

17%

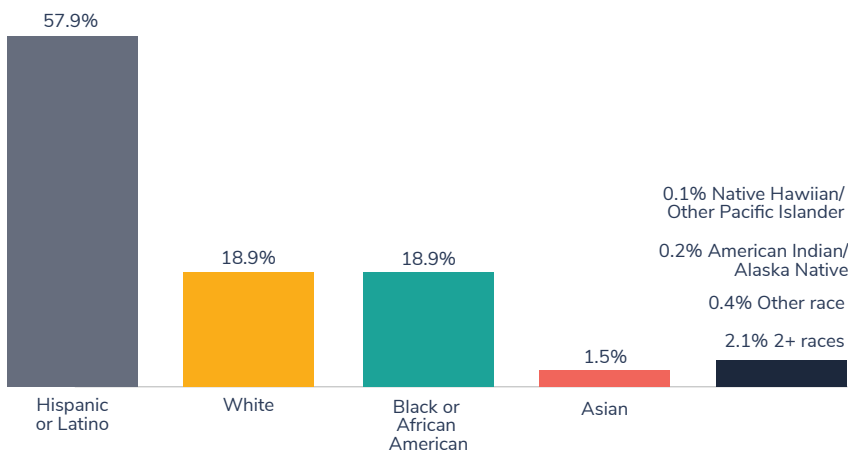
HOUSEHOLDS WITH 1 OR
MORE UNDER AGE 18 (2021)

34.8%

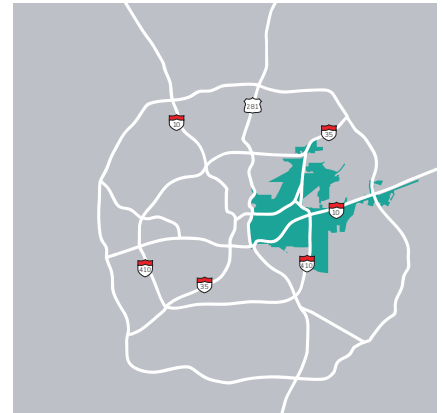
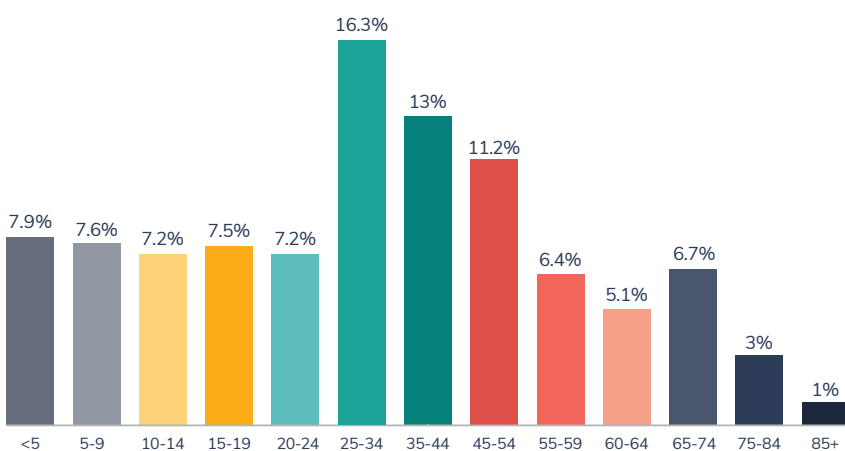
HOUSEHOLDS WITH 1 OR
MORE OVER AGE 65 (2021)

22.9%

BY RACE/ETHNICITY (2021)



BY AGE GROUP (2021)



56 SQUARE MILES

Community Centers

Claude W. Black Community Center
Copernicus Community Center
Dawson Community Center
Denver Heights Community Center
Dorie Miller Community Center
Ella Austin Community Center
Fairchild Community Center
Lincoln Community Center
Woodard Community Center

Senior Centers

District 2 Senior Center

3 Libraries

Park & Rides

Ellis Alley Park & Ride

Colleges & Universities

St. Philip's College
University of the Incarnate Word

Landmarks

Home to the largest MLK March in the nation
The Espee
Hays Street Bridge
AT&T Center & Freeman Coliseum

50 Parks

127 SA2020 Nonprofit Partners

serving district constituents

SA2020.org/partners

City Council District 2

PER CAPITA INCOME (2021)

\$23,056

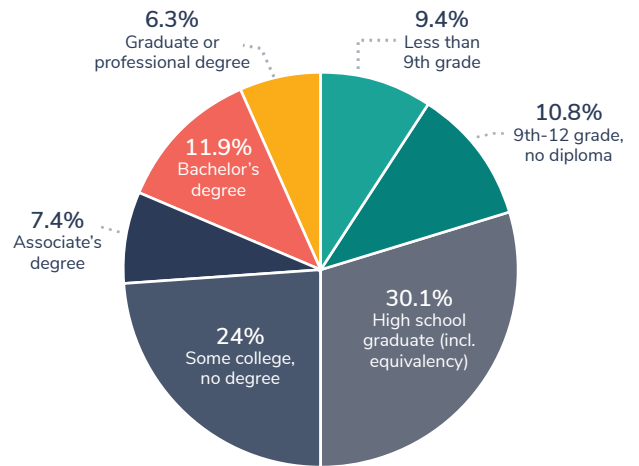
POPULATION LIVING IN POVERTY (2021)

21.8%

POPULATION AGE <18 LIVING IN POVERTY (2021)

32.3%

EDUCATIONAL ATTAINMENT (AGE 25+) (2021)



EMPLOYED POPULATION (AGE 19-64) WITHOUT HEALTH INSURANCE (2021)

24.1%

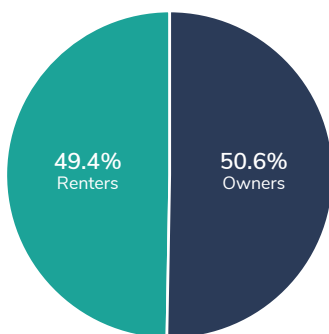
WORKERS (AGE 16+) USING CARPOOL OR PUBLIC TRANSIT (2021)

15.6%

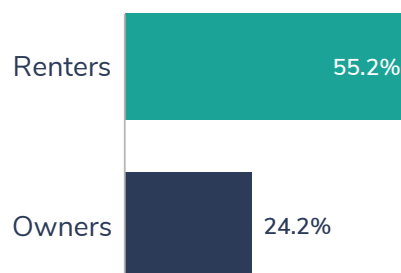
HOUSEHOLDS WITH BROADBAND CONNECTIONS (2021)

80.4%

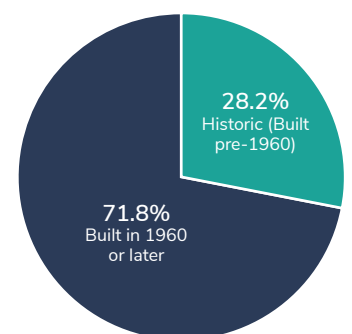
OCCUPIED UNITS BY STATUS (2021)



HOUSING COST BURDENED (2021)



AGE OF HOMES (2021)



MUNICIPAL ELECTION TURNOUT (2021)

14.5%

MIDTERM ELECTION TURNOUT (2022)

36.4%

REGISTERED VOTERS (2022)

74,236