

City Council District 3

POPULATION (2021)

140,887

POPULATION WITH
A DISABILITY (2021)

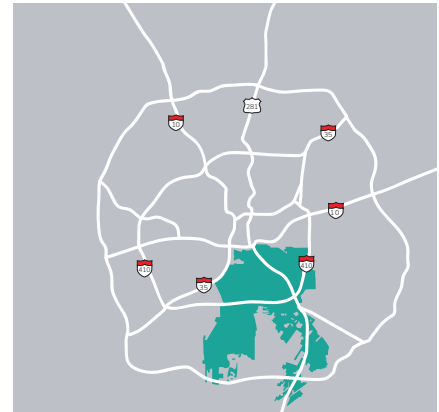
19.5%

HOUSEHOLDS WITH 1 OR
MORE UNDER AGE 18 (2021)

36.3%

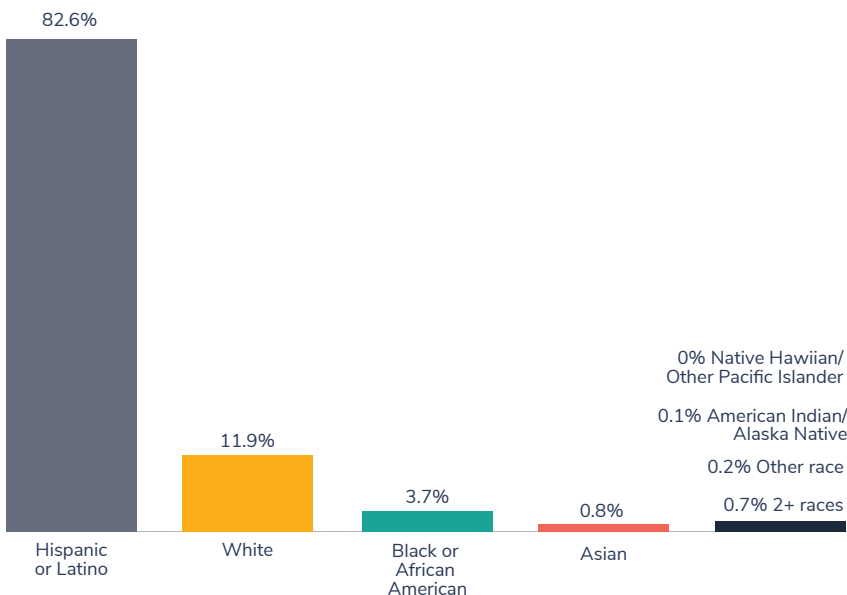
HOUSEHOLDS WITH 1 OR
MORE OVER AGE 65 (2021)

28.4%

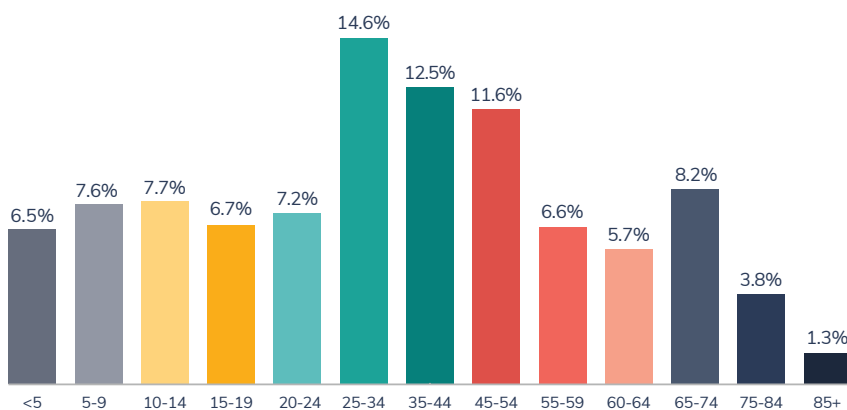


77.3 SQUARE MILES

BY RACE/ETHNICITY (2021)



BY AGE GROUP (2021)



Community Centers

Bode Community Center
Father Roman Community Center
Harlandale Community Center
South Side Lions Community Center

Senior Centers

South Side Lions Senior Center

3 Libraries

Transit Centers

Brooks Transit Center
Madla Transit Center

Colleges & Universities

Texas A&M University- San Antonio
UIW School of Osteopathic Medicine

Landmarks

Home to the UNESCO World Heritage Missions: Mission Concepción, Mission San Jose, Mission Espada, Mission San Juan
Brooks & The Greenline
Mission Marquee Plaza
Stinson Municipal Airport

44 City Parks

118 SA2020 Nonprofit Partners

serving district constituents

SA2020.org/partners

City Council District 3

PER CAPITA
INCOME (2021)

\$20,856

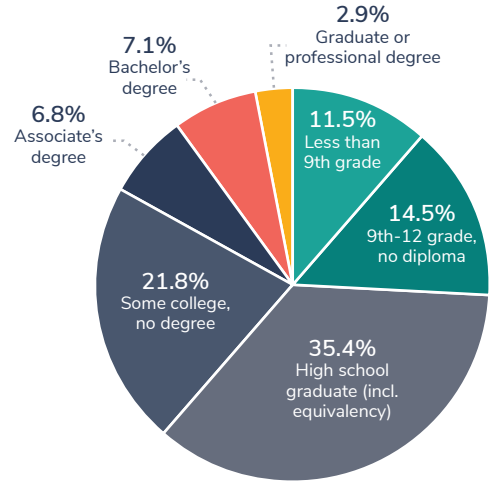
POPULATION LIVING
IN POVERTY (2021)

21.4%

POPULATION AGE <18
LIVING IN POVERTY
(2021)

29.6%

EDUCATIONAL ATTAINMENT (AGE 25+)
(2021)



EMPLOYED POPULATION
(AGE 19-64) WITHOUT
HEALTH INSURANCE (2021)

26.8%

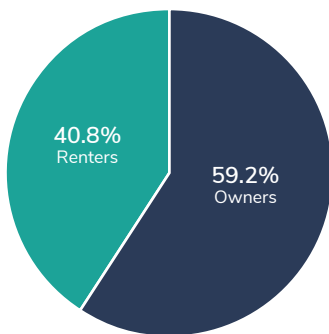
WORKERS (AGE 16+)
USING CARPOOL OR
PUBLIC TRANSIT (2021)

19.4%

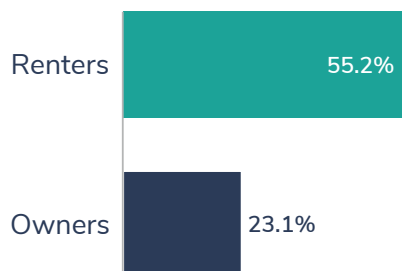
HOUSEHOLDS WITH
BROADBAND
CONNECTIONS (2021)

74.9%

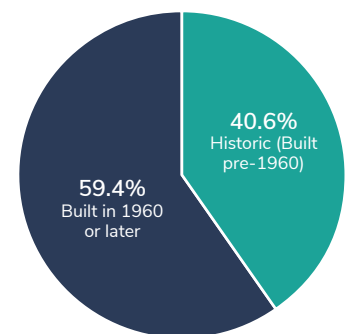
OCCUPIED UNITS
BY STATUS (2021)



HOUSING COST BURDENED
(2021)



AGE OF HOMES (2021)



MUNICIPAL ELECTION
TURNOUT (2021)

15.7%

MIDTERM ELECTION
TURNOUT (2022)

33.4%

REGISTERED VOTERS
(2022)

72,553