

City Council District 5

POPULATION (2021)

141,149

POPULATION WITH
A DISABILITY (2021)

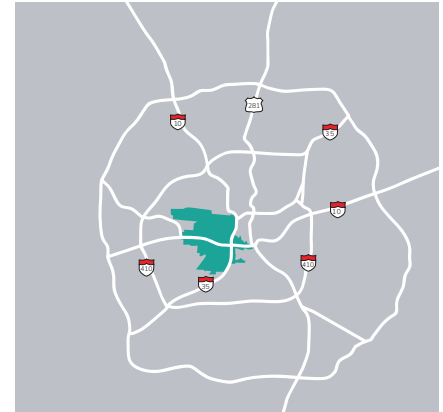
20.2%

HOUSEHOLDS WITH 1 OR
MORE UNDER AGE 18 (2021)

37.3%

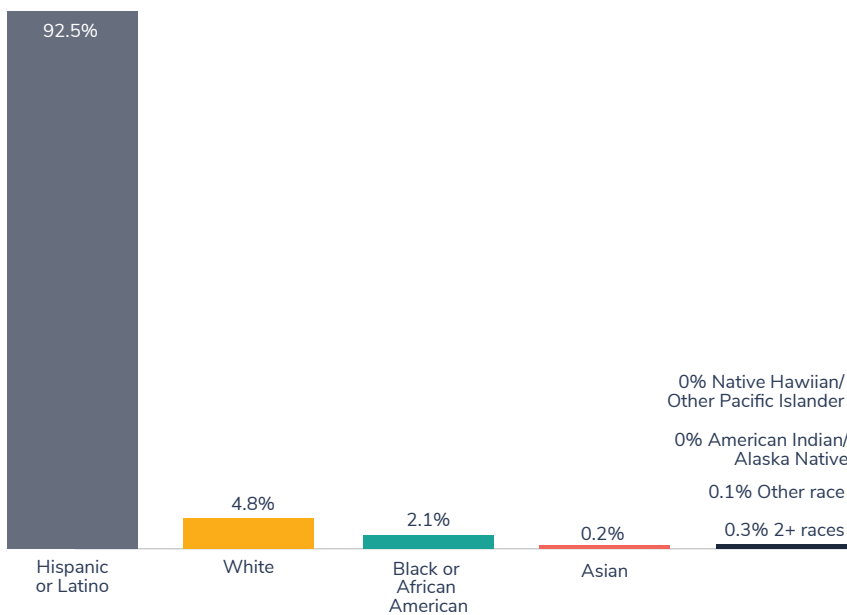
HOUSEHOLDS WITH 1 OR
MORE OVER AGE 65 (2021)

31.1%

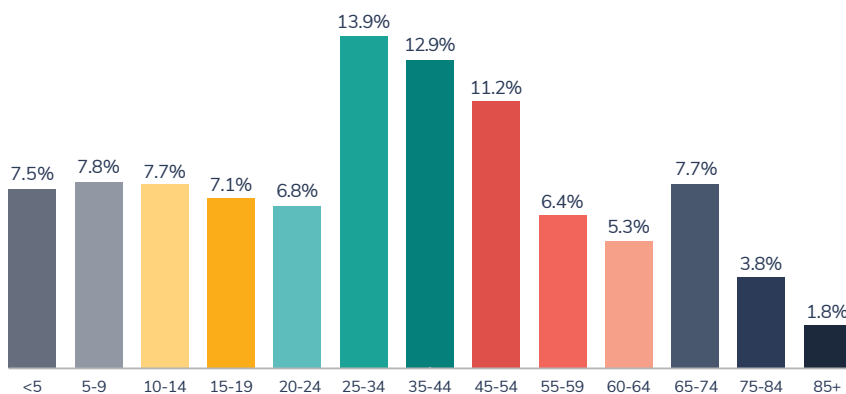


23.9 SQUARE MILES

BY RACE/ETHNICITY (2021)



BY AGE GROUP (2021)



Community Centers

Melendrez Community Center
Palm Heights Community Center

Senior Centers

District 5 Comprehensive Senior Center
Normoyle Community Center & Comprehensive Senior Center

4 Libraries

Transit Centers

Centro Plaza

Colleges & Universities

The University of Texas at San Antonio (UTSA) - Downtown Campus
Our Lady of the Lake University

Landmarks

Blue Star Arts Complex
Guadalupe Cultural Arts Center
San Antonio Mural Tour

41 City Parks

129 SA2020 Nonprofit Partners

serving district constituents

SA2020.org/partners

City Council District 5

PER CAPITA
INCOME (2021)

\$17,234

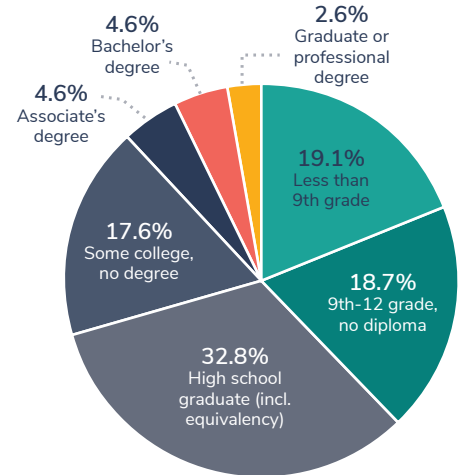
POPULATION LIVING
IN POVERTY (2021)

29.4%

POPULATION AGE <18
LIVING IN POVERTY
(2021)

46.7%

EDUCATIONAL ATTAINMENT (AGE 25+)
(2021)



EMPLOYED POPULATION
(AGE 19-64) WITHOUT
HEALTH INSURANCE (2021)

36.4%

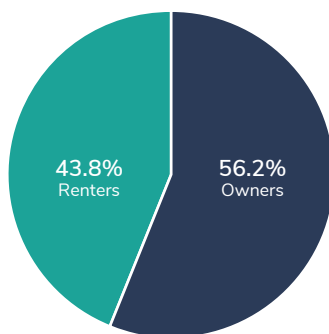
WORKERS (AGE 16+)
USING CARPOOL OR
PUBLIC TRANSIT (2021)

20.4%

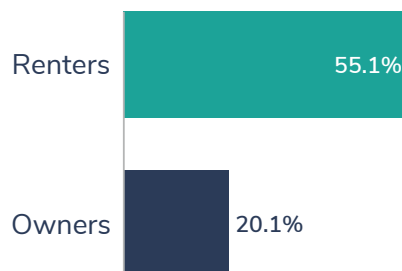
HOUSEHOLDS WITH
BROADBAND
CONNECTIONS (2021)

72.9%

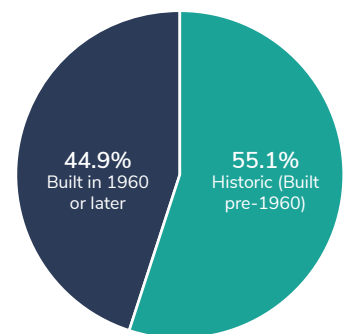
OCCUPIED UNITS
BY STATUS (2021)



HOUSING COST BURDENED
(2021)



AGE OF HOMES (2021)



MUNICIPAL ELECTION
TURNOUT (2021)

12%

MIDTERM ELECTION
TURNOUT (2022)

27.7%

REGISTERED VOTERS
(2022)

62,685